

Rogaland Grand Prix 1st June 2008

UCI international cat.1.2



TECHNICAL GUIDE

<http://www.rogalandck.no/UCI.htm>



Welcome to ROGALAND GRAND PRIX 2008

Rogaland Cyklekrets. Postboks 332, 4303 SANDNES

President Harald Karlbom

TABLE OF CONTENTS

ORGANIZATION.....3

COMMISSAIRES.....3

SPECIFIC REGULATIONS4

ARTICLE 1. ORGANIZATION.....4

ARTICLE 2. TYPE OF EVENT4

ARTICLE 3. PARTICIPATION.....4

ARTICLE 4. RACE HEADQUARTER.....4

ARTICLE 5. RADIO-TOUR.....4

ARTICLE 6. NEUTRAL TECHNICAL SUPPORT4

ARTICLE 7. FINISHING TIME LIMIT.....5

ARTICLE 8. CLASSIFICATIONS5

ARTICLE 9. SIGNING OF THE STARTING SHEET.....5

ARTICLE 10 RACE NUMBERS5

ARTICLE 11. TIME KEEPING /TRANSPONDER EMIT SYSTEM.....6

ARTICLE 12 START6

ARTICLE 13. TEAM CARS6

ARTICLE 14 TRAFFIC-RULES6

ARTICLE 15. FEEDING.....6

ARTICLE 16. DANGEROUS SPOTS6

ARTICLE 17. FIVE LAPS IN STAVANGER CENTRE6

ARTICLE 18. LAST 1000 M.....6

ARTICLE 19 FOLLOWING VEHICLES.....7

ARTICLE 20. PRIZES8

ARTICLE 21 UCI - POINTS9

ARTICLE 22 SCHEDULE.....9

ARTICLE 23 MAPS AND PROFILES12

ARTICLE 24 INFORMATION AFTER THE FINISH16

ARTICLE 25. AWARD CEREMONY.....16

ARTICLE 26. PENALTIES16

ARTICLE 27. HOSPITALE.....16

ORGANIZATION

Race manager	Harry Nøttveit
Technical race managers	Harald Karlbom/Jan Inge Hegreberg
Race doctor	Stein Ørn
Security manager	Trond Rune Sunde
Security manager assistants	Robert Olufsen/Bjarte Eikås
Caravan managers	Tor Helge Skretting/Arne Aadnøy
Data/Info	Trym Rokkornes/Craig Harvey
Timekeeper/Photofinish	Rune Torkelsen
Press	Erik Johan Sæbø/Jan Erik Fjotland
Web Master	Marton Digernes
Speaker Radio Tour	Kjell Erik Kristiansen/ Øivind Lillehagen
Producer TV	Erik Marthinsen

ARENA MANAGERS

Stavanger	Kjell Husebø
Sandnes,	Vidar Sørensen
Nærbø,	Einar Iode
Bryne,	Karl Lima
Orre	Ola Kvia
Sola	Tor Helge Skretting
Grannes UIS	Tore Halvorsen

COMMISSAIRES

President of the commissaires' Panel	Martin Bridgwood, UCI/Great Britain
Member of the commissaires' Panel	Turid Lindheim Nilsen, Norway
Member of the commissaires' Panel	Leif Birger Kleppa, Norway
Finish line commissaire	Peder Evjen, Norway
Assistant commissaire	Marton Digernes,, Bryne CK
Assistant commissaire	Terje Hatteland, Bryne CK
Assistant commissaire	Kenneth Terjesen, Sandnes SK
Assistant commissaire	Leif Engelsvoll, Sandnes SK
Assistant commissaire	Jone Terjesen, Sandnes SK
Assistant commissaire	Bjørn Petter Kleppa, Sandnes SK
Assistant commissaire	Ståle Karlsen, Sandnes SK
Assistant commissaire	Fitsum Ghilom, Sandnes SK
Assistant commissaire	Biniam Asmellah, Sandnes SK
Assistant commissaire	Tor Helge Skretting, Sola CK
Assistant commissaire	Nils T. Pollestad, Stavanger SK

SPECIFIC REGULATIONS

ARTICLE 1. ORGANIZATION

The 1st edition of "**ROGALAND GRAND PRIX**", is organized by Rogaland Cyklekrets, Postboks 332, 4303 SANDNES under the regulations of the International Cycling Union. It is to be held on June 1st 2008

ARTICLE 2. TYPE OF EVENT

The event is open for athletes of the Men Elite and Under 23 categories. The event is entered on the UCI Europe Tour calendar.

The event is registered as a class 1.2 event. In conformity with the UCI rules, points are awarded as follows: The first seven riders will get the following UCI-points: 40,30,16,12,10,8,6, and 3 for the UCI ranking.

ARTICLE 3. PARTICIPATION

As per article 2.1.005 of the UCI regulations, the event is open to the following teams: UCI Continental teams, National teams, Regional teams, Club teams & Mixed teams with permission from their national federation to participate.

As per article 2.2.003 of the UCI regulations, teams must be formed of minimum 4 and maximum 6 riders.

ARTICLE 4. RACE HEADQUARTER

The race headquarters of the start shall be open Saturday 31st May: 1700 - 2200hrs.
Sunday 1st June: 0900 - 1030 hrs and is located at the following address: Quality Hotel Stavanger Airport, Sola, thereafter near the finishing area in Stavanger.

Team representatives are requested to confirm their starters and collect their race numbers at the race headquarters from 17.00 to 19.30 on the 31st of May

The team managers' meeting, organized in accordance with article 1.2.087 of the UCI regulations, in the presence of the Members of the Commissaires' Panel, is scheduled for Saturday 31st May, 20:00hrs. at Quality Hotel Stavanger Airport, Sola.

Race headquarters on the arrival site shall be open **Sunday June 1st 15.00 -17.30** and located at the following address: *Near by the finishing line*

ARTICLE 5. RADIO-TOUR

Race information will be broadcast on the race radios.

Equipment for radio communication will be distributed from 10.30 at the parking area at start.

ARTICLE 6. NEUTRAL TECHNICAL SUPPORT

The technical support service is handled by *Spinn Sykkelshop*

The neutral support is taken care of by means of: *3 cars*

ARTICLE 7. FINISHING TIME LIMIT

Any rider finishing in a time exceeding that of the winner by more than 5% shall not be placed. The time limit may, in exceptional circumstances, be increased by the Commissaires' Panel in agreement with the organizer.

ARTICLE 8. CLASSIFICATIONS

The following classification(s) will be issued:

INDIVIDUAL CLASSIFICATION BY TIME.

TEAM COMPETITION

Three prizes for team results (each team 3 riders - 3 best times added)

CLIMBING SPRINTS

There will be three climbing sprints. Every sprint will give points after a scale of 3-2-1
The rider with highest number of points is the winner of the climbing sprint competition.

- **Seldal** (49 km);
- **Åslandsbakken** (70 km);
- **Grannesbakken**(142 km);

There will be three climbing sprints. Every sprint will give points after a scale of 3-2-1
The rider with highest number of points is the winner of the climbing sprint competition.

INTERMEDIATE SPRINTS

There will be four intermediate sprints. Every sprints will give points after a scale of 3-2-1

The rider with highest number of points is the winner of the intermediate sprint competition.

Where two riders make the same points the winner will be the rider with best placing at the finish line.

- **Nærbø** (93 km);
- **Bryne** (100 km);
- **Sola centre**(131 km);
- **Stavanger Centre** passing finish line 168 km 2nd time

Markings: The sprints are marked with signs 1000 and 500 meters before the sprint and at the sprint.

ARTICLE 9. SIGNING OF THE STARTING SHEET

From 11.15 all riders have to sign the STARTING LIST before race. The signing terminates ten minutes before start.

ARTICLE 10 RACE NUMBERS

Each rider has to wear two body numbers and one frame number and a transponder.

ARTICLE 11. TIME KEEPING /TRANSPONDER EMIT SYSTEM

Rogaland Grand Prix is using Emit system with transponder. The transponder has to be mounted on the bike as shown on the figure at the enclosed sheet.

ARTICLE 12 START

At 12.00 hours. All competitors have to be present 15 minutes before the start, wearing well visible race numbers, supplied by the organisation. Frame numbers shall be attached to the bike correctly

ARTICLE 13. TEAM CARS

All teams must use their own team car, In addition there are three neutral service cars. Minibus or cars over 1,60 meters will have to drive as the last cars in the caravan.

NB: Riders and all race-cars must follow the instructions of race Marshals and Norwegian traffic-rules; all routes are open for traffic except for the last five laps in Stavanger Centre.

ARTICLE 14 TRAFFIC-RULES

During the race the competitors and the following vehicles have to follow the Norwegian traffic-rules. This consequently means: ROUNDABOUTS, ETC. MUST BE PASSED ON THE RIGHT HAND SIDE

ARTICLE 15. FEEDING

Feeding zone: Pollestad/Orre centre after 106 km. Beginning and end are indicated on the right hand side (on signs).

ARTICLE 16. DANGEROUS SPOTS

Dangerous spots are marked with yellow flags and/or Red cones, eventually also a safety guard with a yellow flag and a whistle. The competitors are expected to be careful at these spots.

ARTICLE 17. FIVE LAPS IN STAVANGER CENTRE

Finish at Strandkaien at +/- 15.51 hours. After passing the finish line for the first time, there are 5 identical laps to go (each 5,9 km).

Pay attention:

1st time Km 161 Strandkaien **Sharp right hand bend Care!**

Passing there six times

1st time Km 163,5 Stokkaveien **Attention Speed bumps care!**(Passing there five times)

1st time Km 164,5 Christian Bjellandsgate **Attention 8 BIG Speed bumps care!** (Passing there five times)

ARTICLE 18. LAST 1000 M

The last 1000 m is marked by a red Triangle.

ARTICLE 19 FOLLOWING VEHICLES

1. The authorised cars, which have been equipped with Rogaland Grand Prix streamer and radio-receiver, line up near the start Vågsgata 11. Important: **COME EARLY TO LINE UP** and follow the instructions of the organizer. Streamers for the cars are distributed by the organizer. Taking part in the convoy by unofficial persons or vehicles is not permitted. They will be removed by the police-officers.
2. The route is indicated with arrows (on signs) at the right hand side of the road.
3. There are three neutral service-cars in the race. Spare parts from the neutral service-cars should be returned as soon as possible (not later than half an hour after the race).
4. Sag wagon (last car of the convoy) can be recognised by **green flag** on the car.
5. **250 metres** before the finish line the cars are **deviated** to the right (**Nedre Strandgate**) see map.
6. The competitors and their staff are obliged to follow all instructions from the police, commissaries, officials and members appointed by the organisation. Neglecting instructions will lead to penalties.
7. The race will end half an hour after arrival of the winner or directly after arrival of the sag wagon
8. Only people with special accreditations are allowed close to the finish line.
9. The organisation is not responsible for accidents or damages to competitors, followers/staff or a third party that occur prior, during or after the race

ARTICLE 20. PRIZES

THE PRIZES

The prizes are conform the international schema class 1.2, total NOK 60000

1.	19400,00	8.	1000,00	15.	500,00
2.	9700,00	9.	1000,00	16.	500,00
3.	4850,00	10.	500,00	17.	500,00
4.	2500,00	11.	500,00	18.	500,00
5.	2000,00	12.	500,00	19.	500,00
6.	1500,00	13.	500,00	20.	500,00
7.	1500,00	14.	500,00		

The 20 prizes (money) from the individual schedule will be paid by **ROGALAND CK.**

CLIMBING SPRINT:

During the race there are THREE sprints (3 prizes):

The prizes in NOK

1. 1500,00
2. 1000,00
3. 500,00

INTERMEDIATE SPRINT:

During the race there are THREE sprints (3 prizes)

The prizes in NOK

1. 2000,00
2. 1250,00
3. 750,00

TEAM CLASSIFICATION:

For the team results the time of the best three riders of the team in the classification will be added

The prizes in NOK

1. 2000,00
2. 1250,00
3. 750,00

ARTICLE 21 UCI - POINTS

The first eight riders will get the following UCI-points: 40, 30, 16, 12, 10, 8, 6, and 3.

ARTICLE 22 SCHEDULE

Sunday 1st June 2008

Start 12:00

Remaining Passed			Arrival if average speed is Km/hr		
KM	KM	Route	40	42	44
191,0	0,0	Sandnes Vågsgaten	12.00		
	0.1	Roundabout: Left onto Elvegata			
	0.2	Roundabout: Right onto Vågjerdsveien			
	0.3	Roundabout: Straight ahead			
	0.4	Roundabout: Right onto Gravarsveien			
	0.5	Roundabout: Straight ahead main road to Ganddal (505)			
189,1	1,9	Roundabout: Straight ahead Hoveveien - Official start			
187,4	3,6	Rail way crossing at Ganddal: Care!	12:05	12:05	12:05
187,3	3,7	Left onto Kvernelandsveien (505)			
184,5	6,5	Orstad Bridge: Kvernelandsveie (505)	12:10	12:09	12:09
183,0	8,0	Roundabout straight ahead to Øksnavad (505)			
182,2	8,8	Kverneland/Klepp Straight ahead on 505			
181,5	9,5	Kverneland Sign (on the 505): Through town. Care!	12:14	12:14	12:13
175,1	15,9	Turn Left off the 505: direction Ålgård (506)	12:24	12:23	12:22
173,3	17,7	Lye Sign: Stay on the 506 direction Ålgård	12:27	12:25	12:24
171,1	19,9	Cattle Grid: Care!			
170,1	20,9	Cattle Grid: Care!			
166,8	24,2	Straight on 506 direction Ålgård			
162,0	29,0	Ålgård Sign (on the 506)			
161,0	30,0	Turn right to Ålgård Town Centre: Care speed bumps!	12:45	12:43	12:41
160,5	30,5	Roundabout: Turn right direction E39 Kristianand/Flekkefjord			
159,1	31,9	Turn left: signposted Madland/Brekko/Gjestdal			
156,7	34,3	Cattle Grid: Care!			
155,6	35,4	Cattle Grid: Care!			
155,0	36,0	Gjestdal Church	12:54	12:51	12:49
151,2	39,8	Cattle Grid: Care!			
150,8	40,2	Straight ahead (keeping left at the top of small climb)			
150,0	41,0	Cattle Grid: Care!			
149,5	41,5	Cattle Grid: Care!			
147,6	43,4	Turn right onto the E45 direction Sirdal			
146,6	44,4	Tunnel: Care!			
144,9	46,1	Oltedal Sign (on the E45)	13:09	13:06	13:03
144,5	46,5	Turn left at Oltedal on to the 508 (ascend Seldalsveien/Seldalsbakken) signposted Høle/Lauvik.			
141,8	49,2	MONTÉR CLIMBING SPRINT at the top of Seldalsbakken	13:14	13:10	13:07
140,7	50,3	Turn left direction Sandnes (Søredalen)			

133,7	57,3	Tveit Sign			
129,2	61,8	Sviland Sign	13:33	13:29	12:25
128,4	62,6	Turn left in Sviland direction E39 Bråstein			
127,0	64,0	Sviland Arboretum			
124,3	66,7	Turn Left onto the E39 direction Kristiansand/Flekkefjord			
123,0	68,0	Figgjo Toll Station			
122,3	68,7	Turn right direction Figgjo/Ålgård Banen/Porselensfabrikk)			
122,1	68,9	Figgjo Sign			
122,0	69,0	Turn right direction Kverneland and ascend Åslandsbakken	13:44	13:39	13:34
120,7	70,3	CLIMBING SPRINT at the top of Åslandsbakken	13:45	13:40	13:36
120,1	70,9	Straight on left direction Ålgård (506)			
118,5	72,5	Turn left direction Ålgård (506)			
116,0	75,0	Turn right direction Bryne (506)	13:53	13:47	13:42
113,0	78,0	Bear left direction Undheim (506)	13:57	13:51	13:46
107,0	84,0	Turn right direction Bryne (505)			
105,7	85,3	Turn left direction Garborg/Nærbø			
105,0	86,0	Risa Sign	14:09	14:03	14:57
103,2	87,8	Turn left to Varhaug/Nærbø			
99,1	91,9	Turn right direction Nesheim (E44): Care speed bumps!			
98,9	92,1	Roundabout: Straight ahead			
98,6	92,4	Roundabout: Right direction Haugland			
98,2	92,8	NORDIALOG INTERMEDIATE SPRINT at Nærbø	14:19	14:13	14:07
95,0	96,0	Haugland Sign			
94,7	96,3	Hognestad Sign turn right			
94,0	97,0	Hogstad Bridge	14:26		14:12
92,9	98,1	Straight ahead direction Bryne			
91,7	99,3	Bryne Sign			
91,0	100,0	JADAR INTERMEDIATE SPRINT at Hålands Industrial Estate	14:30	14:23	14:16
90,0	101,0	Turn left onto the E44: direction Nærbø (NO SIGN)			
88,5	102,5	Turn right direction Salte (Saltevegen)			
87,2	103,8	Turn right onto Salteskogen			
85,9	105,1	Turn right to Pollestadveien			
84,7	106,3	Orre Centre Roundabout: Straight on			
84,6	106,4	Feeding Zone			
83,8	107,2	Vik sign	14:41	14:33	14:26
82,4	108,6	Turn right signposted Nordsjøvegen Orre (507)			
81,4	109,6	Orre sign	14:44	14:37	14:29
77,5	113,5	Go-Cart Track' sign on the 507 direction Bore			
70,0	121,0	Turn Left at Bore Bridge onto the 510 direction Sola	15:02	14:53	14:34
64,0	127,0	Tjelta Roundabout: Straight ahead direction 510 to Sola	15:11	15:01	14:53
58,0	133,0	Roundabout: Turn left direction Sola 509			
58,0	133,0	Sola Sign	15:20	15:10	15:02
57,5	133,5	Roundabout: Straight ahead direction 510 Sola			
57,0	134,0	Turn right: Sola Sentrum			
56,9	134,1	Turn left			
56,7	134,3	SHELL INTERMEDIATE SPRINT at SOLA	15:21	15:12	15:03
56,6	134,4	Turn left onto the 509			
56,4	134,6	Turn right direction Tananger (509) (Sola Airport)			
55,6	135,4	Roundabout: Turn right direction Stavanger (510)			
53,3	137,7	Røyneberg Sign	15:27	15:17	15:08
52,4	138,6	Turn left direction Madla/Hafrsfjord			
50,2	140,8	Turn right direction Ullandhaug/E39 Hinna			
49,8	141,2	Roundabout: Turn left and ascend "Grannesbakken"			

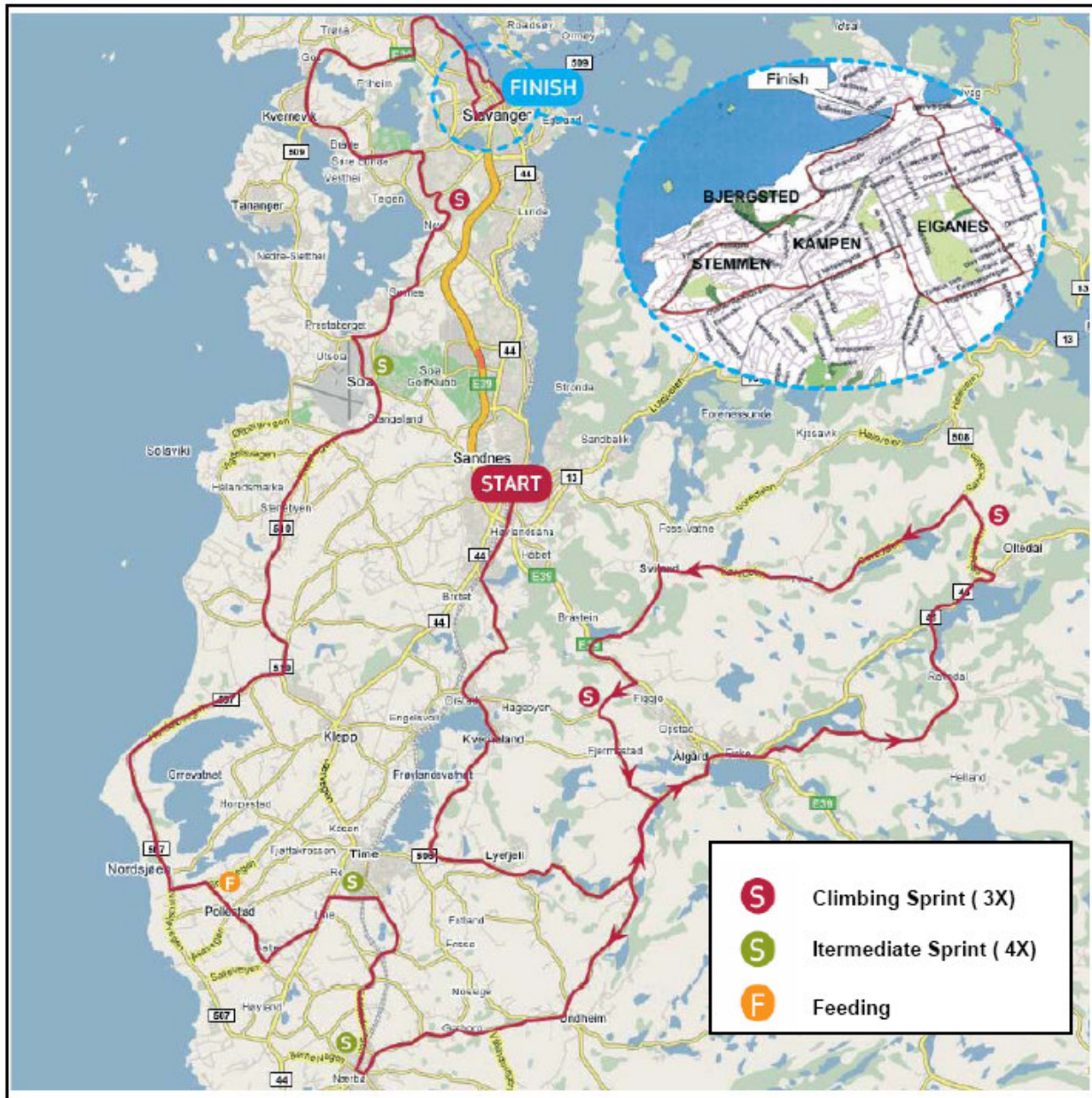
48,4	142,6	VELUX COMIT ISOLA CLIMBING SPRINT at UiS	15:34	15:24	15:14
48,2	142,8	Roundabout: Turn left direction Madla (509)			
47,3	143,7	Roundabout: Straight ahead			
46,0	145,0	Roundabout: Turn left 509 Madla			
45,6	145,4	Roundabout Turn right direction Tananger (509)			
43,6	147,4	Revheim Church	15:41	15:31	15:21
43,0	148,0	Roundabout: Straight ahead			
42,0	149,0	Roundabout: Straight ahead			
41,4	149,6	Roundabout: Turn right direction Tasta /Dusavik (E39)	15:44	15:34	15:24
35,8	155,2	Turn right direction Sentrum /Kristiansand (E39)	15:53	15:41	15:31
35,2	155,8	Roundabout: Turn left direction Ytre Tasta			
34,7	156,3	Turn right onto Eskelandsveien			
33,0	158,0	Turn left onto Dusavikveien direction Stavanger Sentrum			
34,1	156,9	Bear RIGHT onto Dusavikveien (Shell Garage on the RIGHT). speed bumps care!			
31,8	159,2	Bear left onto Dusavikveien/Tastaveien			
30,2	160,8	Roundabout: Turn left			
30,1	160,9	Roundabout: Straight ahead			
30,0	161,0	Sharp Right-hand bend (Care!)			
29,5	161,5	Strandkaaien & Stavanger Sentrum			
29,3	161,7	PASSING FINISH LINE 1st time	16:02	15:51	15:40
29,2	161,8	START LAP 1: Roundabout Target: Turn right onto Kongsgårdbakken			
29,1	162,0	Right onto Haakon VII's Gate			
28,9	162,2	Roundabout: Straight ahead			
28,6	162,4	Roundabout: Straight ahead (bear left) onto Nye Olavskleiv			
28,3	162,7	Turn right onto Løkkeveien +			
28,0	163,1	Turn left onto Eiganesveien			
26,7	164,4	Turn right onto Holbergata+			
27,5	163,5	Turn right onto Øvre Stokkavei Speed bumps Care!			
27,4	163,6	Roundabout: Turn right onto Stokkaveien Speed bumps Care!			
27,1	163,9	Turn left onto Misjonsveien			
26,5	164,5	Roundabout: Straight ahead onto Cristian Bjellandsgate 8 x BIG-Speed bumps Care!			
25,8	165,2	Turn right onto Tastagate			
24,6	166,4	Roundabout: Turn left direction Sentrum			
24,5	166,5	Roundabout: Straight ahead			
24,9	166,1	Sharp Right-hand bend (Care!)			
23,6	167,4	OTIUM INTERMEDIATE SPRINT	16:11	15:59	15:48
23,6	167,4	PASSING FINISH LINE 2nd time	16:11	15:59	15:48
17,7	173,3	PASSING FINISH LINE 3rd time	16:20	16:08	15:56
11,8	179,2	PASSING FINISH LINE 4th time	16:29	16:16	16:04
5,9	185,1	PASSING FINISH LINE 5th time	16:38	16:24	16:12
0,0	191,0	FINISH	16:46	16:33	16:20

ARTICLE 23 MAPS AND PROFILES
ROUTE 191 KM SANDNES - HØG JÆREN - STAVANGER

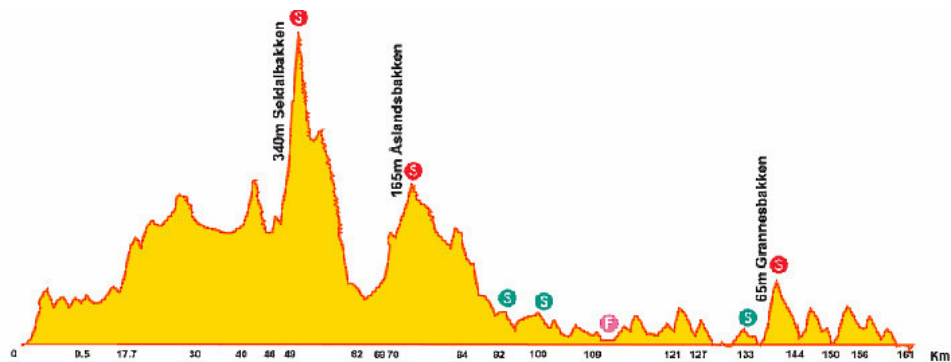
START AREA IN SANDNES
The start will take place at Vågsgata 10




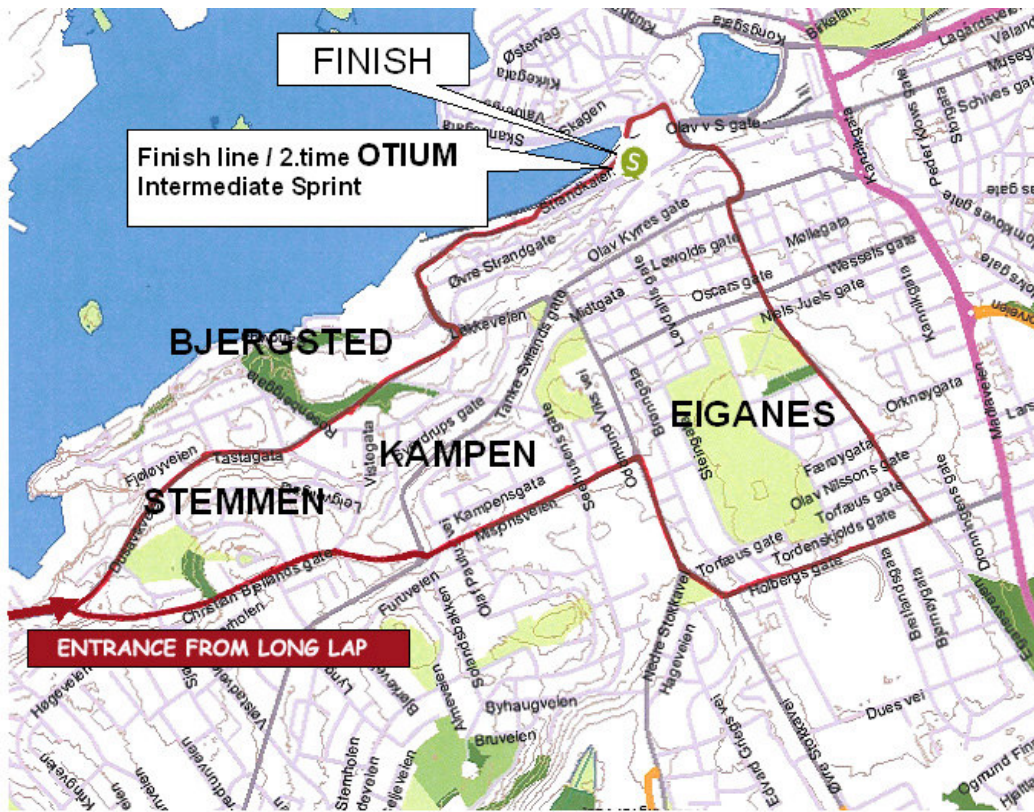
Map Long & Short Route 191 km



HIGH PROFILE LONG LAP

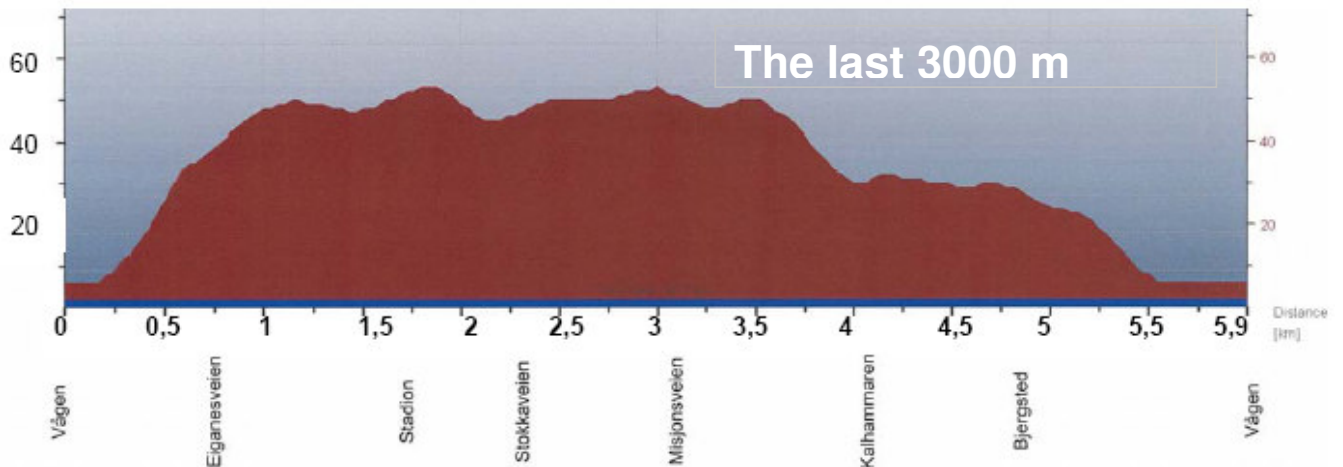


MAP OF SHORT LAP (5.9 KM) IN STAVANGER

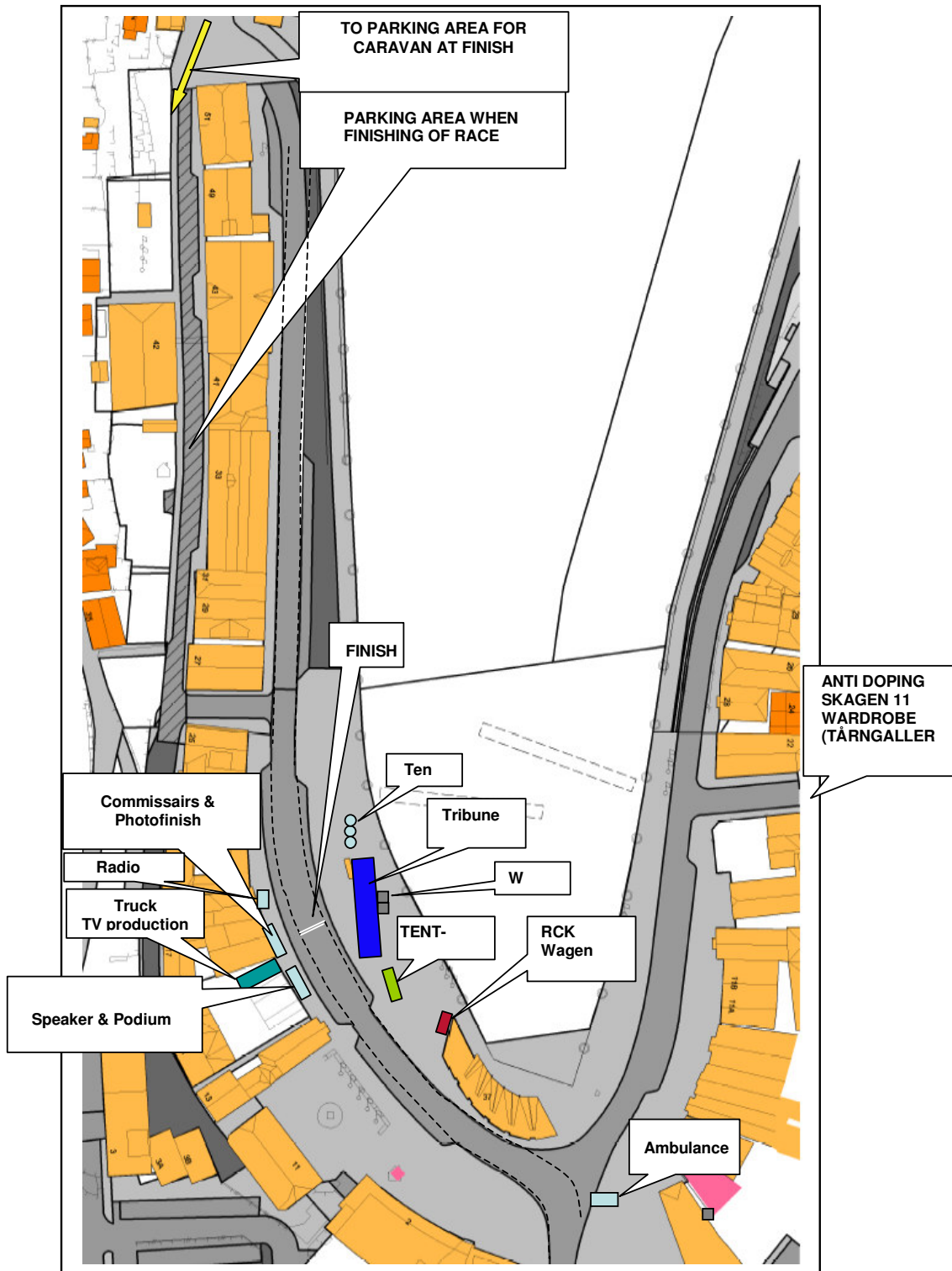


PROFILE SHORT LAPS IN STAVANGER

The last 3000m is 50m high to 5 m



FINISH AREA IN STAVANGER
THE FINISH IS AT STRANDKAIEN
Podium, Anti doping/showers, wardrobe



ARTICLE 24 INFORMATION AFTER THE FINISH

ANTI DOPING CONTROLL

At Sats Training studio, Tårngalleriet, Skagen 11

JURYROOM

In Roskildehuset (Stavanger Næringslivs Hus) Strandkaien

PRESSROOM

At the headquarter/permanence

SHOWERS

At Sats Training studio, Tårngalleriet, Skagen 11

PODIUM

The Podium is located near the finish line on a truck

PLACE OF THE PHOTOFINISHER AND TIME REGISTRATION.

The photo-finish equipment will be placed on the finish-line, opposite of the jury bus.

PLACE OF THE SOUND SYSTEM AND THE SPEAKERS.

The sound system will be placed so that the speaker can be heard 500 meters before and after the finish.

ARTICLE 25. AWARD CEREMONY

In accordance with article 1.2.112 of UCI rules, following riders must attend the official award ceremony:

- The three first placed riders
- The winner of following secondary classifications:

Climbing Sprint

Intermediated Sprint

The rider shall present themselves at the podium in a limit of maximum 15 minutes after crossing the finish line.

ARTICLE 26. PENALTIES

The UCI penalty scale is the only applicable

ARTICLE 27. HOSPITALE

Stavanger Universitetssjukehus Arm Hansens v 20, 4011 Stavanger
Phone number 05151