


Rogaland Grand Prix 29th May 2011

UCI international cat.1.2

Technical Guide

<http://www.rogalandck.no/UCI.htm>



Welcome to ROGALAND GRAND PRIX 2011

Rogaland Cyklekrets. Postboks 332, 4303 SANDNES
President Harald Karlbom

Rogaland
Grand

TABLE OF CONTENT

<i>ORGANIZATION</i>	3
<i>UCI SPECIFIC REGULATIONS</i>	4
<i>ARTICLE 1. ORGANIZATION</i>	4
<i>ARTICLE 2. TYPE OF EVENT</i>	4
<i>ARTICLE 3. PARTICIPATION</i>	4
<i>ARTICLE 4. RACE HEADQUARTER</i>	5
<i>ARTICLE 5. NOT APPLICABLE FOR ROGALAND GRAND PRIX</i>	5
<i>ARTICLE 6. RADIO-TOUR</i>	5
<i>ARTICLE 7. NEUTRAL TECHNICAL SUPPORT</i>	5
<i>ARTICLE 8. NOT APPLICABLE FOR ROGALAND GRAND PRIX</i>	5
<i>ARTICLE 9. FINISHING TIME LIMITS</i>	6
<i>ARTICLE 10. CLASSIFICATIONS - TIME BONUSES</i>	6
<i>ARTICLE 11. PRIZES</i>	7
<i>ARTICLE 12. ANTIDOPING</i>	8
<i>ARTICLE 13. AWARD CEREMONY</i>	8
<i>ARTICLE 14. PENALTIES</i>	8
 <i>GENERAL INFORMATION</i>	 9
<i>ARTICLE 15. SIGNING OF THE STARTING SHEET</i>	9
<i>ARTICLE 16. RACE NUMBERS</i>	9
<i>ARTICLE 17. TIME KEEPING /TRANSPONDER EMIT SYSTEM</i>	9
<i>ARTICLE 18. START</i>	9
<i>ARTICLE 19. TEAM CARS</i>	9
<i>ARTICLE 20. TRAFFIC RULES</i>	9
<i>ARTICLE 21. FEEDING</i>	10
<i>ARTICLE 22. DANGEROUS SPOTS</i>	10
<i>ARTICLE 23. DELAYED RIDERS TO BE STOPPED</i>	10
<i>ARTICLE 24. FIVE LAPS IN STAVANGER CENTRE</i>	10
<i>ARTICLE 25. LAST 1000 M</i>	10
<i>ARTICLE 26. FOLLOWING VEHICLES</i>	11
<i>ARTICLE 27. SCHEDULE</i>	12
<i>ARTICLE 28. MAPS AND PROFILES</i>	23
<i>ARTICLE 29. INFORMATION AFTER THE FINISH</i>	31
<i>ARTICLE 30. HOSPITAL</i>	31

ORGANIZATION

Race manager	Harry Nøttveit Mob + 47 97 77 200 Rogaland Cyklekrets, Pb 332, 4303 SANDNES
Technical race managers	Harald Karlbom / Jan Inge Hegreberg
Race doctor	Øyvind Ziesler
Security manager	Trond Rune Sunde
Security manager assistants	Robert Olufsen / Bjarte Eikaas / Kjetil Nybø
Caravan managers	Arne Aadnøy
Radio communication manager	Rune Hansen
Communication	Eirik Eikås
Account manager	Gunn Maren Jacobsen / Elisabeth Haver
Data/Info	Kjell Gundersen
Timekeeper/Photofinish	Rune Torkelsen / Per Gunnar Hansen
Press	Helmer Berre / Øyvind Karlbom
Web Master	Marton Digernes
Speaker	Kjell Erik Kristiansen
Radio Tour	Skjalge Kraglund
Producer TV	Harald Omland / Rune Oliver Bjørheim
Material Manager	Årstein Orstad
MC Manager	Geir Jonassen
ARENA MANAGERS	
Stavanger	Kjell Husebø
Sandnes,	Vidar Sørensen
Undheim	Ingvar Haugland
Nærbø,	Nina Karlbom Aase
Nærbø feeding	Morten Mossige
Sola	Tor Helge Skretting
COMMISSAIRES	
President of the commissaires' Panel	Michael Anderson, UCI / Sweden

Member of the commissaires' Panel	Turid M. L. Nilsen, Norway
Member of the commissaires' Panel	Per Bjørnæs, Norway
Member of the commissaires' Panel	Kenneth Terjesen,, Norway
Finish line commissaire	Alexander Hope
Assistant commissarie	Alf-Olav Andreassen
Assistant commissarie	Geir Henning Larsen
Assistant commissarie	Alf Magne Seglem
Assistant commissarie	Svein Olav Gausland
Assistant commissarie	Gisle Meling

UCI SPECIFIC REGULATIONS

ARTICLE 1. ORGANIZATION

The 4th edition of "ROGALAND GRAND PRIX", is organized by Rogaland Cyklekrets, Postboks 332, 4303 SANDNES under the regulations of the International Cycling Union. It is to be held on May 29th 2011.

ARTICLE 2. TYPE OF EVENT

The event is open to athletes of the Men Elite and Under 23 categories. The event is entered on the UCI Europe Tour calendar.

The event is registered as a class 1.2 event. In conformity with the UCI rules, points are awarded as follows:

1.	40	4.	12	7.	6
2.	30	5.	10	8.	3
3.	16	6.	8		

for the UCI ranking Continental Men Elite and Under 23.

ARTICLE 3. PARTICIPATION

As per article 2.1.005 of the UCI regulations, the event is open to the following teams: UCI Continental teams, National teams, Regional teams and Club teams.

As per article 2.2.003 of the UCI regulations, teams must be formed of minimum 4 and maximum 6 riders.

ARTICLE 4. RACE HEADQUARTER

The race headquarters of the start shall be open Saturday 28th May: 17:00 - 19:30 hrs and Sunday 29th May: 09:00 - 10:30 hrs and is located at the following address:

Quality Airport Hotel Stavanger
Sømmevegen 1
4050 Sola

thereafter near the finishing area in Stavanger.

Team representatives are requested to confirm their starters and collect their race numbers at the race headquarters from 17:00 to 19:30 hrs on the 28th of May

The team managers' meeting, organized in accordance with article 1.2.087 of the UCI regulations, in the presence of the Members of the Commissaires' Panel, is scheduled for Saturday 28th May at 20:00 hrs. at Quality Hotel Stavanger Airport, Sola.

Race headquarters on the arrival site shall be open **Sunday May 29th 15:00 -17:30** and located at the following address: *Nearby the finishing line*

ARTICLE 5. NOT APPLICABLE FOR ROGALAND GRAND PRIX

(Starting order for time trials)

ARTICLE 6. RADIO-TOUR

Race information will be broadcasted on the race radios.

Equipment for radio communication will be distributed from 10.30 at the parking at the start area.

Frequency range: RX 168.575Mhz TX 160.575Mhz - NCF base (Norwegian Cycling Federation's frequency)

ARTICLE 7. NEUTRAL TECHNICAL SUPPORT

The technical support service is handled by *Spinn Sykkelshop*.

The neutral support is taken care of by means of: *3 cars*

ARTICLE 8. NOT APPLICABLE FOR ROGALAND GRAND PRIX

(Feeding procedures at team time trials)

ARTICLE 9. FINISHING TIME LIMITS

Any rider finishing in a time exceeding that of the winner by more than 5% shall not be placed. The time limit may, in exceptional circumstances, be increased by the Commissaires' Panel in agreement with the organizer. (Article 2.3.039 of the UCI rules).

ARTICLE 10. CLASSIFICATIONS - TIME BONUSES

The following classifications will be issued:

INDIVIDUAL CLASSIFICATION BY TIME

TEAM COMPETITION:

Three prizes for team results based on the sum of the 3 best individual times for each team.

CLIMBING SPRINTS:

There will be three climbing sprints. Every sprint will give points after a scale of 3-2-1. The rider with the highest number of points is the winner of the climbing sprint competition.

The finish classification shall be used to separate tied riders in the climbing sprints.

The 3 climbing sprints are:

- **Seldal** (49 km)
- **Åslandsbakken** (70 km)
- **Undheimbakken** (86km)

INTERMEDIATE SPRINTS :

There will be three intermediate sprints. Every sprint will give points after a scale of 3-2-1

The rider with the highest number of points is the winner of the intermediate sprint competition.

The finish classification shall be used to separate tied riders in the intermediate sprints.

The 3 intermediate sprints are:

- **Nærbø** (114 km)
- **Sola centre** (150 km)
- **Stavanger Centre** (173 km - passing the finish line 2nd time)

Markings: The sprints are marked with signs 1000 meters and 500 meters before the sprint and at the sprint.

ARTICLE 11. PRIZES

The following prizes are awarded:

INDIVIDUAL SCHEDULE

1.	NOK 19.400,00	8.	NOK 1.000,00	15.	NOK 500,00
2.	NOK 9.700,00	9.	NOK 1.000,00	16.	NOK 500,00
3.	NOK 4.850,00	10.	NOK 500,00	17.	NOK 500,00
4.	NOK 2.500,00	11.	NOK 500,00	18.	NOK 500,00
5.	NOK 2.000,00	12.	NOK 500,00	19.	NOK 500,00
6.	NOK 1.500,00	13.	NOK 500,00	20.	NOK 500,00
7.	NOK 1.500,00	14.	NOK 500,00		

The 20 prizes (money) from the individual schedule will be paid by **ROGALAND CK.**

CLIMBING SPRINTS

During the race there are THREE climbing sprints.

The prizes for top 3 in the climbing sprint competition are:

1.	NOK 2.000,00
2.	NOK 1.000,00
3.	NOK 500,00

INTERMEDIATE SPRINTS

During the race there are THREE intermediate sprints.

The prizes for top 3 in the intermediate sprint competition are:

1.	NOK 2.000,00
2.	NOK 1.000,00
3.	NOK 500,00

TEAM CLASSIFICATION

For the team results, the time of the best three riders of the team in the classification will be added.

The prizes for top 3 in the team competition are:

1.	NOK 2.000,00
2.	NOK 1.250,00
3.	NOK 800,00

A grand total of NOK 60.000,- will be awarded in prize money at the event.

The prizes are conform to the international schema class 1.2.

ARTICLE 12. ANTIDOPING

UCI antidoping regulations are entirely applicable to the event.
The antidoping tests will take place at:

SATS Training studio - Tårngalleriet
Skagen 11
Stavanger

Riders that need to present themselves for a doping test, will be announced on a board by the jury podium next to the finishing line.

ARTICLE 13. AWARD CEREMONY

In accordance with article 1.2.112 of UCI rules, following riders must attend the official award ceremony:

- The first three placed riders of the event
- The winners of the following secondary classifications:
 - Climbing Sprints
 - Intermediated Sprints

The riders will present themselves at the podium in a limit of maximum 15 minutes after crossing the finish line.

ARTICLE 14. PENALTIES

The UCI penalty scale is the only one applicable.

GENERAL INFORMATION

ARTICLE 15. SIGNING OF THE STARTING SHEET

On the race day, all riders have to sign the STARTING LIST before the race. The signing starts at 11.15 hrs in the start area and terminates at 11:50 hrs, ten minutes before the start.

ARTICLE 16. RACE NUMBERS

Each rider has to wear two body numbers, one frame number and a transponder.

ARTICLE 17. TIME KEEPING /TRANSPONDER EMIT SYSTEM

Rogaland Grand Prix is using the Emit system with transponders. The transponder has to be mounted on the bike as shown on the figure at the enclosed sheet.

ARTICLE 18. START

The start is at 12.00 hours in Sandnes Sentrum, **Vågsata 10** (see map). All competitors have to be present 15 minutes before the start, wearing well visible race numbers supplied by the organisation. Frame numbers shall be attached to the bike correctly.

Neutralised start will take place in Sandnes Sentrum and start proper is a rolling start on Kvernelandsvegen after 4 km.

ARTICLE 19. TEAM CARS

All teams must use their own team cars. In addition there are three neutral service cars.

NB: Riders and all race cars must follow the instructions of the race Marshals and Norwegian traffic rules . All route is open for traffic except for the last five laps in Stavanger Centre.

ARTICLE 20. TRAFFIC RULES

During the race the competitors and the following vehicles have to follow the Norwegian traffic rules. This consequently means: **ROUNDABOUTS, ETC. MUST BE PASSED ON THE RIGHT HAND SIDE**

ARTICLE 21. FEEDING

Feeding zone: Located outside Nærbø centre after 114 km. Beginning and end of the feeding zone is indicated on the right hand side of the road with signs.

ARTICLE 22. DANGEROUS SPOTS

Dangerous spots are marked with yellow flags and/or red cones, eventually also a safety guard with a yellow flag and a whistle. The competitors are expected to be careful at these spots.

ARTICLE 23. DELAYED RIDERS TO BE STOPPED

At Forus after 153,4 km, all riders arriving at this point later than 4 minutes after the peleton, will be stopped and taken out of the race.

They will then have to take an alternative route (see map) to get back to the finish line area. This is due to a time wise limited closing of the highway E39 from this point.

ARTICLE 24. FIVE LAPS IN STAVANGER CENTRE

Finish at Strandkaien at +/- 15.51 hours. After passing the finish line for the first time at 166,5 km, there are 5 identical laps to go, each of 6 km length.

Pay attention

When entering the 5 laps route in Stavanger after 161,8 km, pay attention to the following:

1st time - 161,9 km Holbergs gate **Attention Speed bumps, care!** (Passing there six times)

1st time - 162,8 km Stokkaveien **Attention Speed bumps, care!** (Passing there six times)

1st time - 163,5 km Misjonsveien **Attention Speed bumps care!** (Passing there six times)

1st time - 163,7 km Christian Bjellandsgate **Attention 11 Speed bumps care!** (Passing there six times)

1st time - 164,8 km Tastagaten **Attention Speed bumps care!** (Passing there six times)

1st time - 166 km Strandkaien **Sharp right hand bend Care!** (Passing there six times)

ARTICLE 25. LAST 1000 M

The last 1000 m is marked by a red triangle.












ARTICLE 26. FOLLOWING VEHICLES





















1. The authorised cars, which have been equipped with Rogaland Grand Prix streamer and radio receiver, line up near the start at Vågsgata 11 in Sandnes. Important: **COME EARLY TO LINE UP** and follow the instructions of the organizer. Streamers for the cars are distributed by the organizer at the team leader meeting in Quality Airport Hotel Stavanger. Unofficial persons or vehicles are not permitted to take part in the convoy. They will be removed by police officers.
2. The route is indicated with arrows (signs) at the right hand side of the road.
3. There are three neutral service cars in the race. Spare parts from the neutral service cars should be returned as soon as possible to the neutral service cars (not later than half an hour after the race) in the finishing areas.
4. Sag wagon (last car of the convoy) can be recognised by a **green flag** on the car.
5. 250 metres before the finish line the cars are **deviated** to the right into **Nedre Strandgate** (see map).
6. The competitors and their staff are obliged to follow all instructions from the police, commissaries, officials and members appointed by the organisation. Neglecting instructions will lead to penalties.
7. The race will end half an hour after arrival of the winner or directly after arrival of the sag wagon
8. Only people with special accreditations are allowed close to the finish line.
9. The organisation is not responsible for accidents or damages to competitors, followers/staff or a third party that occur prior, during or after the race

















ARTICLE 27. SCHEDULE































Sunday 29th May 2011






Start at 12:00 hrs

















Remaining km	Cumulative km	Official km		Route	Road n°	Arrival if average speed is km/h		
						40	42	44
196.5	0.0	-4.0		Sandnes Vågsgata - start		12:00	12:00	12:00
196.4	0.1	-3.9		Left onto Gjesdalsveien		12:00	12:00	12:00
196.4	0.1	-3.9		Roundabout - Left onto Elvegata	44	12:00	12:00	12:00
196.3	0.2	-3.8		Roundabout - Right onto Vågsgjerdveien		12:00	12:00	12:00
196.2	0.3	-3.7		Roundabout - Straight ahead on Vågsgjerdveien		12:00	12:00	12:00
196.1	0.4	-3.6		Roundabout - Right onto Gravarsveien	332	12:00	12:00	12:00
195.9	0.6	-3.4		Roundabout - Straight ahead onto Hoveveien	505	12:00	12:00	12:00
194.8	1.7	-2.3		Roundabout - Straight ahead onto Hoveveien	505	12:02	12:02	12:02
192.8	3.7	-0.3		Care! - Railway track crossing at Gandal		12:05	12:05	12:05
192.7	3.8	-0.2		Left onto Kvernelandsveien	505	12:05	12:05	12:05
192.5	4.0	0.0		Start proper - rolling start on Kvernelandsveien	505	12:06	12:05	12:05

















190.0	6.5	2.5		Orstad Kvernelandsveien - Bridge	505	12:09	12:09	12:08
189.9	6.6	2.6		Roundabout - straight ahead towards Bryne on Orstadvegen	505	12:09	12:09	12:09
189.4	7.1	3.1		Roundabout - Straight ahead on Orstadvegen	505	12:10	12:10	12:09
188.5	8.0	4.0		Roundabout - Straight ahead on Orstadvegen	505	12:12	12:11	12:10
187.8	8.7	4.7		Junction Klepp - Straight ahead towards Kverneland	505	12:13	12:12	12:11
187.0	9.5	5.5	 	Care! Narrow bridge Care! Through town	505	12:14	12:13	12:12
180.7	15.8	11.8		Left onto road 506 direction Ålgård	506	12:23	12:22	12:21
178.9	17.6	13.6		Road sign "Lye" - Stay on road 506 direction Ålgård	506	12:26	12:25	12:24
176.7	19.8	15.8		Care! - Cattle Grid ("Ferist")	506	12:29	12:28	12:27
175.7	20.8	16.8		Care! - Cattle Grid ("Ferist")	506	12:31	12:29	12:28
172.4	24.1	20.1		Junction Undheim - Straight ahead direction Ålgård	506	12:36	12:34	12:32
169.4	27.1	23.1		Junction Kverneland - Straight ahead direction Ålgård	506	12:40	12:38	12:36
167.8	28.7	24.7		Road sign "Ålgård" on road 506	506	12:43	12:41	12:39
167.4	29.1	25.1	 	Care! Narrow right turn - speed bumps		12:43	12:41	12:39
166.7	29.8	25.8	 	Turn right on road 506 Rettedalen to Ålgård Town Centre Care! speed bumps!	506	12:44	12:42	12:40
166.2	30.3	26.3	 	Roundabout - Turn right onto E39 direction Kristiansand / Flekkefjord	E39	12:45	12:43	12:41







164.8	31.7	27.7		Left onto road 286 - signposted Gjesdal Kirke	286	12:47	12:45	12:43
162.4	34.1	30.1		Care! - Cattle Grid ("Ferist")	286	12:51	12:48	12:46
161.3	35.2	31.2		Care! - Cattle Grid ("Ferist")	286	12:52	12:50	12:48
160.6	35.9	31.9		Gjesdal Church	286	12:53	12:51	12:48
157.5	39.0	35.0		Care! - Farm close to road	286	12:58	12:55	12:53
156.9	39.6	35.6		Care! - Cattle Grid ("Ferist")	286	12:59	12:56	12:54
156.6	39.9	35.9		Junction Brekko - Straight ahead	287	12:59	12:57	12:54
155.8	40.7	36.7		Care! - Cattle Grid ("Ferist")	287	13:01	12:58	12:55
155.3	41.2	37.2		Care! - Cattle Grid ("Ferist")	287	13:01	12:58	12:56
153.3	43.2	39.2		Right onto road 45 direction Sirdal	45	13:04	13:01	12:58
152.4	44.1	40.1		Care! - Tunnel with no lights doing a left turn. A car will light up the tunnel standing on the right hand side of the tunnel entrance	45	13:06	13:03	13:00
150.1	46.4	42.4		Left at Oltedal onto Seldalsveien (Seldalsbakken) road 508 signposted Høle/Lauvik	508	13:09	13:06	13:03
147.3	49.2	45.2		Climbing sprint ØSTERHUS Seldalsbakken	508	13:13	13:10	13:07
146.3	50.2	46.2		Left onto Søredalen road 315 direction Sandnes	315	13:15	13:11	13:08
141.4	55.1	51.1		Care! - Farm close to road	315	13:22	13:18	13:15
139.3	57.2	53.2		Road sign "Tveit"	315	13:25	13:21	13:18


















134.9	61.6	57.6		Road sign " Sviland "		13:32	13:28	13:24
134.1	62.4	58.4		Left in Sviland onto road 333 Espelandsveien direction E39 Bråstein		13:33	13:29	13:25
132.3	64.2	60.2		Rogaland Arboret at Sviland		13:36	13:31	13:27
130.0	66.5	62.5		Left onto E39 direction Kristiansand / Flekkefjord		13:39	13:35	13:30
128.8	67.7	63.7		Figgjo Road Toll Station (at the opposite lane)		13:41	13:36	13:32
128.0	68.5	64.5		Right direction Figgjo (Ålgårdbanen/Porselensfabrikk)		13:42	13:37	13:33
127.8	68.7	64.7		Road sign " Figgjo "		13:43	13:38	13:33
127.6	68.9	64.9		Right onto road 220 Åslandsbakken direction Kvernaland		13:43	13:38	13:33
126.4	70.1	66.1		Climbing sprint ØSTERHUS Åslandsbakken		13:45	13:40	13:35
125.9	70.6	66.6		Left onto road 213 direction Ålgård		13:45	13:40	13:36
124.2	72.3	68.3		Left on road 213 direction Ålgård		13:48	13:43	13:38
121.7	74.8	70.8		Rght onto road 506 direction Bryne		13:52	13:46	13:42
118.7	77.8	73.8		Left onto road 205 direction Undheim		13:56	13:51	13:46
115.3	81.2	77.2		Care! - Narrow bridge		14:01	13:56	13:50
114.3	82.2	78.2		Care! - Farm close to road		14:03	13:57	13:52
113.2	83.3	79.3		Care! - 4 speed bumps		14:04	13:59	13:53

















112.8	83.7	79.7		Left onto 505 direction Undheim	505	14:05	13:59	13:54
112.7	83.8	79.8		Care! - 4 speed bumps	505	14:05	13:59	13:54
110.4	86.1	82.1		Climbing sprint NORDSJØRITTET Undheim	505	14:09	14:03	13:57
106.9	89.6	85.6		Right onto road 504 Buevegen direction Varhaug	504	14:14	14:08	14:02
104.6	91.9	87.9		Signpost Hå kommune	504	14:17	14:11	14:05
101.5	95.0	91.0	 	Left onto road 147 Ualand direction Vigrestad- Elgane Care! - Sharp left turn	147	14:22	14:15	14:09
100.5	96.0	92.0		Right on road 147	147	14:24	14:17	14:10
99.2	97.3	93.3		Left on road 147 signposted Vigrestad-Håland	147	14:25	14:19	14:12
96.7	99.8	95.8		Care! - Farm close to road	147	14:29	14:22	14:16
92.0	104.5	100.5		Left on road 147 Hålandsvegen signposted Varhaug	147	14:36	14:29	14:22
91.2	105.3	101.3		Roundabout - Straight ahead in Varhaug Center onto road 181 Opstadvegen	147	14:37	14:30	14:23
90.7	105.8	101.8		Care! - Speed bumps	181	14:38	14:31	14:24
89.8	106.7	102.7		Signpost " Ånestad "	181	14:40	14:32	14:25
86.0	110.5	106.5		Left onto Store Ring- signposted Nesheim	44	14:45	14:37	14:30
84.2	112.3	108.3		Under railway bridge	44	14:48	14:40	14:33
83.6	112.9	108.9		Right onto Torggata in Nærbø signposted " Sentrum "		14:49	14:41	14:33






83.1	113.4	109.4		Intermediate sprint HÅ KOMMUNE at Nærbø		14:50	14:42	14:34
83.0	113.5	109.5		Care! - 2 Speed bumps		14:50	14:42	14:34
82.8	113.7	109.7		Roundabout - Left onto road 160 Bernervegen Signposted 44	44	14:50	14:42	14:35
82.6	113.9	109.9		Care! - Speed bump	44	14:50	14:42	14:35
82.5	114.0	110.0		Feeding Zone	44	14:51	14:42	14:35
80.1	116.4	112.4		Right onto road 44 Nordsjøvegen	44	14:54	14:46	14:38
79.2	117.3	113.3		Left onto road 507 signposted Orre / Nærland	507	14:55	14:47	14:39
76.1	120.4	116.4		Signpost Klepp kommune	507	15:00	14:52	14:44
72.3	124.2	120.2		Straight ahead - Signpost Orre on	507	15:06	14:57	14:49
67.5	129.0	125.0		Bear right close to sea	507	15:13	15:04	14:55
65.6	130.9	126.9		Care! - Farm close to road	507	15:16	15:07	14:58
65.0	131.5	127.5		Care! - Farm close to road	507	15:17	15:07	14:59
63.2	133.3	129.3		Signpost Bore	507	15:19	15:10	15:01
61.2	135.3	131.3		Left onto road 510 Solavegen direction Sola	510	15:22	15:13	15:04
60.1	136.4	132.4		Sharp left on road 510 Solavegen next to Shell petrol station	510	15:24	15:14	15:06
58.3	138.2	134.2		Voll Road Toll Station	510	15:27	15:17	15:08

55.1	141.4	137.4		Roundabout Tjelta - Straight ahead onto road 510 Kleppevegen direction Sola	510	15:32	15:22	15:12
50.7	145.8	141.8		Care! - Farm close to road	510	15:38	15:28	15:18
49.1	147.4	143.4		Roundabout: - Left onto road 510 direction Sola	510	15:41	15:30	15:21
48.8	147.7	143.7		Roundabout - Straight ahead on road 509 direction Sola	509	15:41	15:31	15:21
48.1	148.4	144.4		Turn right - signposted Sentrum		15:42	15:32	15:22
48.0	148.5	144.5		Turn left onto Rådhusvegen		15:42	15:32	15:22
47.8	148.7	144.7		Turn left on Rådhusvegen		15:43	15:32	15:22
47.7	148.8	144.8		Intermediate sprint PAD at SOLA		15:43	15:32	15:22
47.6	148.9	144.9		Turn right onto Kongshaugvegen Care! - Sharp bend 50 m after sprint		15:43	15:32	15:23
47.4	149.1	145.1		Roundabout - Left onto Sandesletta		15:43	15:33	15:23
47.3	149.2	145.2		Care! - Narrow road		15:43	15:33	15:23
46.7	149.8	145.8		Right onto Åsenveien		15:44	15:34	15:24
46.6	149.9	145.9		Care! - Narrow passages in Åsenveien		15:44	15:34	15:24
46.6	149.9	145.9		Care! - 10 speed bumps in Åsenveien		15:44	15:34	15:24
45.9	150.6	146.6		Roundabout - Straight ahead on Åsenveien		15:45	15:35	15:25
45.1	151.4	147.4		Care! - Narrow road		15:47	15:36	15:26

44.7	151.8	147.8		Åsen Road Toll Station		15:47	15:36	15:27
44.0	152.5	148.5		Roundabout - Left signposted " Forus vest "		15:48	15:37	15:27
43.8	152.7	148.7		Right onto Christian August Thorings veg signposted " Trafikkstasjon "		15:49	15:38	15:28
43.5	153.0	149.0		Stavanger Trafikkstasjon		15:49	15:38	15:28
43.2	153.3	149.3		Right onto Lagerveien		15:49	15:39	15:29
43.1	153.4	149.4		Roundabout - Left onto Næringsveien		15:50	15:39	15:29
43.1	153.4	149.4		Delayed riders will be stopped at this point before entering the ramp to E39		15:50	15:39	15:29
42.7	153.8	149.8		Roundabout - Right		15:50	15:39	15:29
42.6	153.9	149.9		Roundabout - Left		15:50	15:39	15:29
42.0	154.5	150.5		Roundabout - Right onto ramp to E39 direction Stavanger		15:51	15:40	15:30
41.5	155.0	151.0		Onto E39 direction Stavanger		15:52	15:41	15:31
38.7	157.8	153.8		Tunnel on E39		15:56	15:45	15:35
35.1	161.4	157.4		Roundabout - Left onto road 509 Madlaveien		16:02	15:50	15:40
34.7	161.8	157.8		Traffic light junction - Right onto road 418 Holbergs gate Signposted " Stadion "		16:02	15:51	15:40
34.6	161.9	157.9		Care! - Speed bumps in Holbergs gate		16:02	15:51	15:40
33.9	162.6	158.6		Right onto road 416 Øvre Stokkavei Care! - Speed bumps		16:03	15:52	15:41

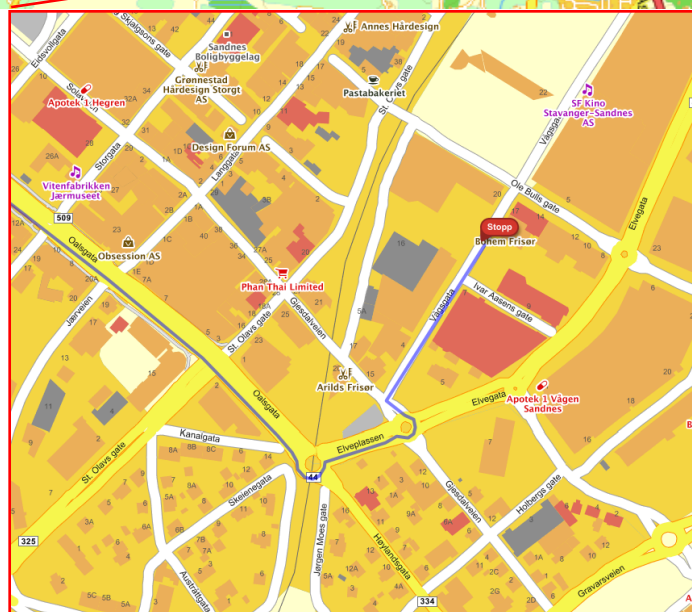
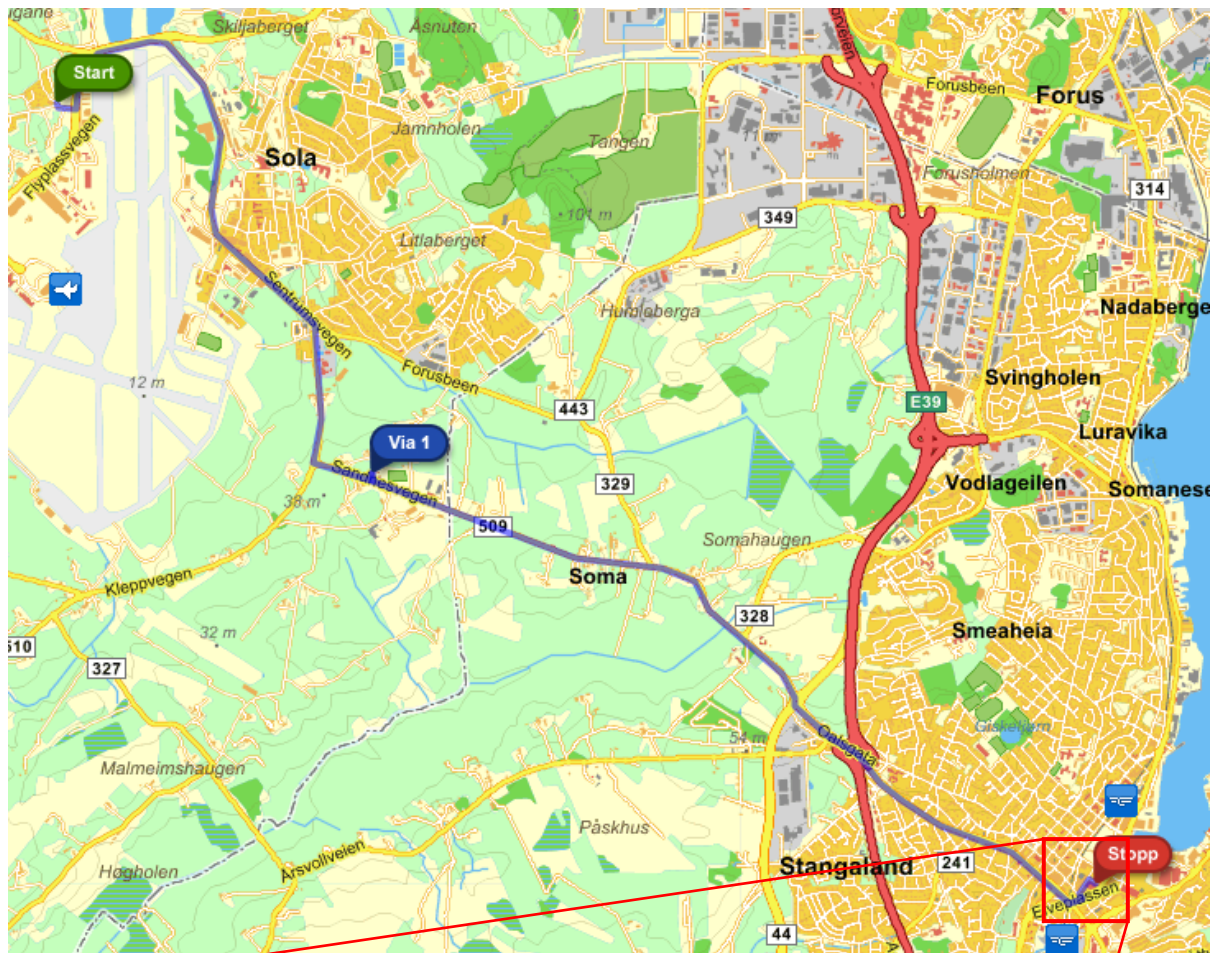
33.8	162.7	158.7		Roundabout - Right onto road 415 Stokkaveien	415	16:04	15:52	15:41	
33.7	162.8	158.8		Care! - Speed bumps in Stokkaveien	415	16:04	15:52	15:42	
33.5	163.0	159.0		Left onto road 414 Misjonsveien	NE39	16:04	15:52	15:42	
33.2	163.3	159.3		Traffic light junction - Straight ahead on Holbergs gate	NE39	16:04	15:53	15:42	
33.0	163.5	159.5		Care! - Speed bumps	NE39	16:05	15:53	15:42	
32.9	163.6	159.6	 	Straight ahead onto Cristian Bjellandsgate Care! - 11 big speed bumps		16:05	15:53	15:43	
32.2	164.3	160.3		Care! - Narrow passage		16:06	15:54	15:44	
32.1	164.4	160.4	 	Right onto road 411 Dusavikveien / Tastagata Care! - 7 speed bumps	411	16:06	15:54	15:44	
30.8	165.7	161.7		Roundabout - Left onto road 411 signposted " Sentrum "	411	16:08	15:56	15:45	
30.7	165.8	161.8		Roundabout - Straight ahead onto road 411 Nedre Strandgate	411	16:08	15:56	15:46	
30.6	165.9	161.9		Care! - Sharp right turn	411	16:08	15:57	15:46	
30.3	166.2	162.2		Keep left onto Strandkaien		16:09	15:57	15:46	
30.0	166.5	162.5	FINISH LINE 1st time				16:09	15:57	15:47
29.9	166.6	162.6		START LAP 1: Roundabout - Right onto Kongårdbakken		16:09	15:58	15:47	
29.8	166.7	162.7		Roundabout - Right onto Haakon VII's gate		16:10	15:58	15:47	
29.7	166.8	162.8		Roundabout: Straight ahead		16:10	15:58	15:47	

29.7	166.8	162.8		Roundabout - Left onto Nye Olavskleiv		16:10	15:58	15:47
29.5	167.0	163.0		Turn right onto road 446 Løkkeveien	446	16:10	15:58	15:47
29.5	167.0	163.0		Turn left onto road 419 Eiganesveien	419	16:10	15:58	15:47
29.3	167.2	163.2		Care! - 6 Speed bumps in Eiganesveien	419	16:10	15:58	15:48
29.0	167.5	163.5		Care! - Narrow passages in Eiganesveien	419	16:11	15:59	15:48
28.6	167.9	163.9		Turn right onto Holbergs gate	418	16:11	15:59	15:48
27.9	168.6	164.6		Right onto road 416 Øvre Stokkavei Care! - Speed bumps	416	16:12	16:00	15:49
27.8	168.7	164.7		Roundabout - Right onto road 415 Stokkaveien	415	16:13	16:01	15:50
27.7	168.8	164.8		Care! - Speed bumps in Stokkaveien	415	16:13	16:01	15:50
27.5	169.0	165.0		Left onto road 414 Misjonsveien	N E39	16:13	16:01	15:50
27.2	169.3	165.3		Traffic light junction - Straight ahead on Holbergs gate	N E39	16:13	16:01	15:50
27.0	169.5	165.5		Care! - Speed bumps	N E39	16:14	16:02	15:51
26.9	169.6	165.6		Straight ahead onto Cristian Bjellandsgate Care! - 11 big speed bumps		16:14	16:02	15:51
26.2	170.3	166.3		Care! - Narrow passage		16:15	16:03	15:52
26.1	170.4	166.4		Right onto road 411 Dusavikveien / Tastagata Care! - 7 speed bumps	411	16:15	16:03	15:52
24.8	171.7	167.7		Roundabout - Left onto road 411 Uelands gate	411	16:17	16:05	15:54

24.7	171.8	167.8		Roundabout - Straight ahead onto road 411 Nedre Strandgate	411	16:17	16:05	15:54
24.6	171.9	167.9		Care! - Sharp right turn	411	16:17	16:05	15:54
24.3	172.2	168.2		Keep left onto Strandkaien and Stavanger Sentrum		16:18	16:06	15:54
24.0	172.5	168.5		FINISH LINE 2nd time Intermediate Sprint ØSTERHUS		16:18	16:06	15:55
18.0	178.5	174.5		FINISH LINE 3rd time		16:27	16:15	16:03
12.0	184.5	180.5		FINISH LINE 4th time		16:36	16:23	16:11
6.0	190.5	186.5		FINISH LINE 5th time		16:45	16:32	16:19
0.0	196.5	192.5		FINAL FINISH		16:54	16:40	16:27

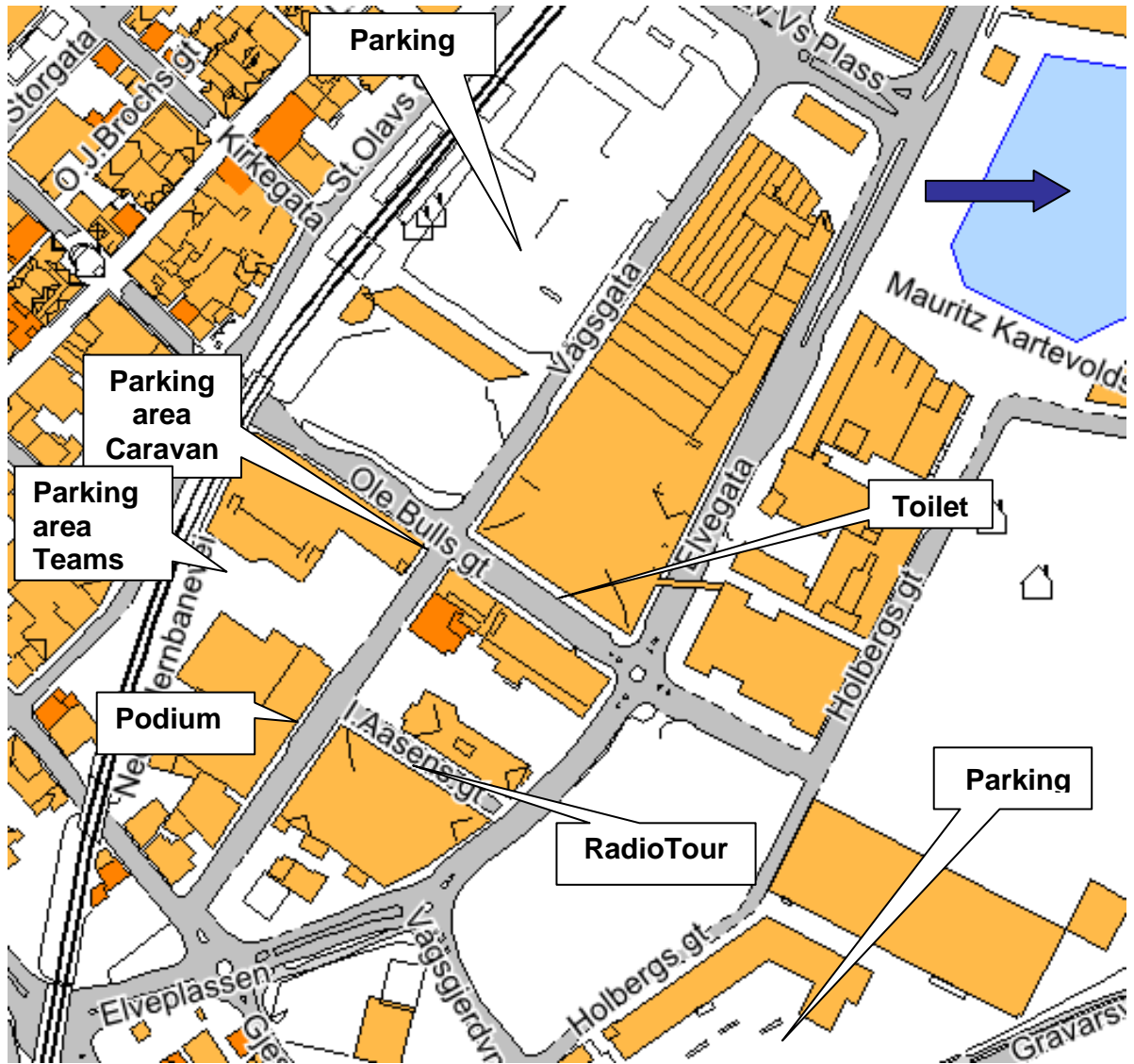
ARTICLE 28. MAPS AND PROFILES

ROUTE FROM RACE HEADQUARTERS TO THE START AREA IN SANDNES

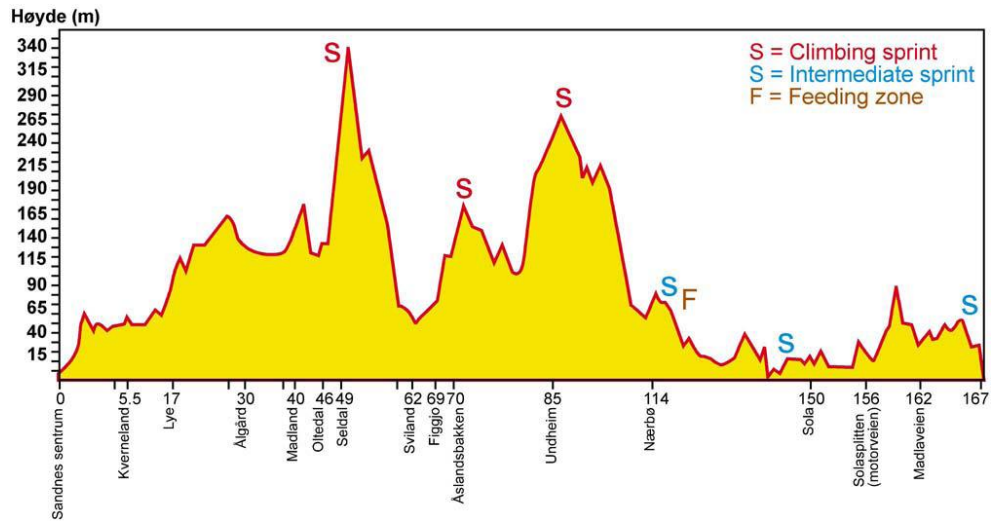


START AREA IN SANDNES

The start will take place at Vågsgata 10



HIGHT PROFILE LONG ROUTE



Map of short LAP (6 km) in STAVANGER



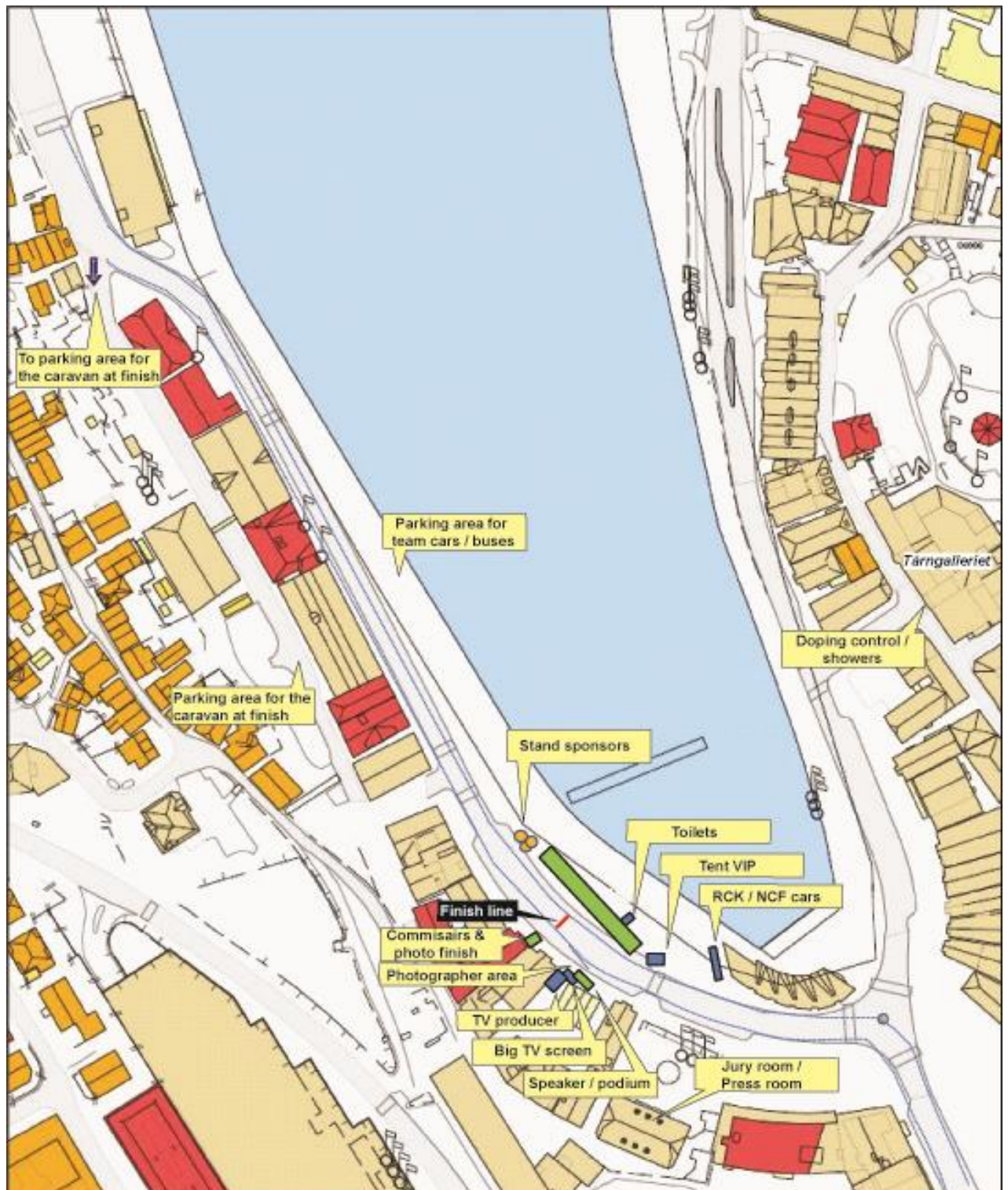
PROFILE SHORT LAPS IN STAVANGER



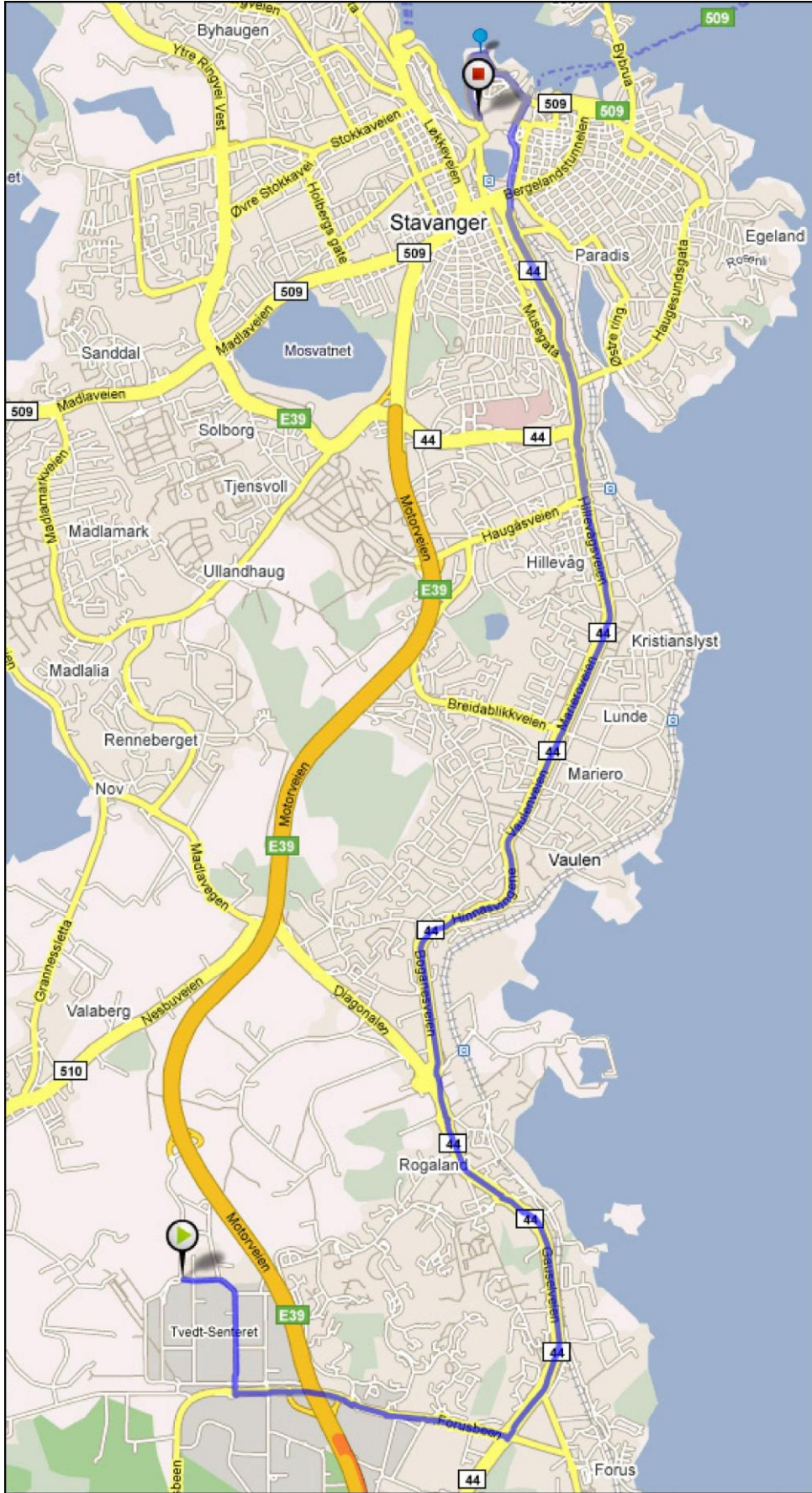
The last 3000m is 50m high to 5 m



FINISH AREA IN STAVANGER
THE FINISH IS AT STRANDKAIEN
Podium, Anti doping/showers, wardrobe



ROUTE TO FINISH LINE FOR STOPPED RIDERS FORUS - STAVANGER



ARTICLE 29. INFORMATION AFTER THE FINISH

ANTIDOPING CONTROL - SEE ARTICLE 12.

At SATS Training studio, Tårngalleriet, Skagen 11

UCI anti doping take place according to UCI anti doping rules.

JURY ROOM

In Rosenkildehuset (Stavanger Næringslivs Hus) at Strandkaien.

Rosenkildehuset
Nedre Strandgate 11
Stavanger

PRESS ROOM

In Rosenkildehuset (Stavanger Næringslivs Hus) at Strandkaien.

Rosenkildehuset
Nedre Strandgate 11
Stavanger

SHOWERS

At SATS Training studio, Tårngalleriet, Skagen 11

PODIUM

The Podium is located near the finish line on a truck

PLACE OF THE PHOTO FINISHER AND TIME REGISTRATION

The photo-finish equipment will be placed on the finish line, next to the jury bus.

PLACE OF THE SOUND SYSTEM AND THE SPEAKERS

The sound system will be placed so that the speakers can be heard 500 meters before and after the finish line.

ARTICLE 30. HOSPITAL

Stavanger Universitetssjukehus

Armauer Hansens vei 20

4011 Stavanger

Phone number - 05151

Emergency Number - 113